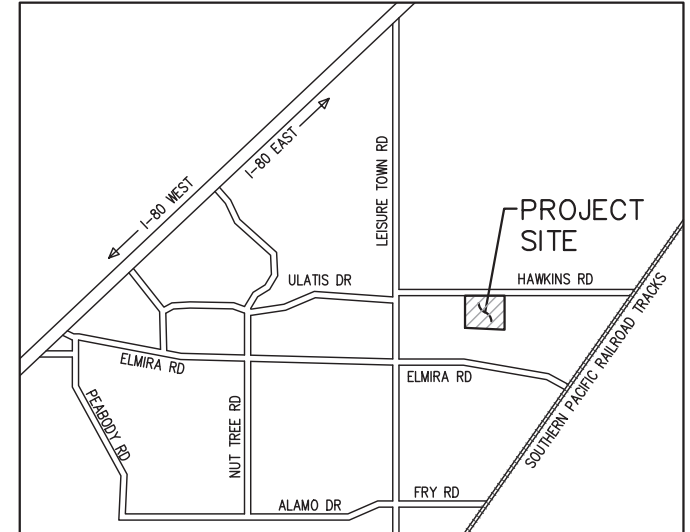


## PROJECT LOCATION



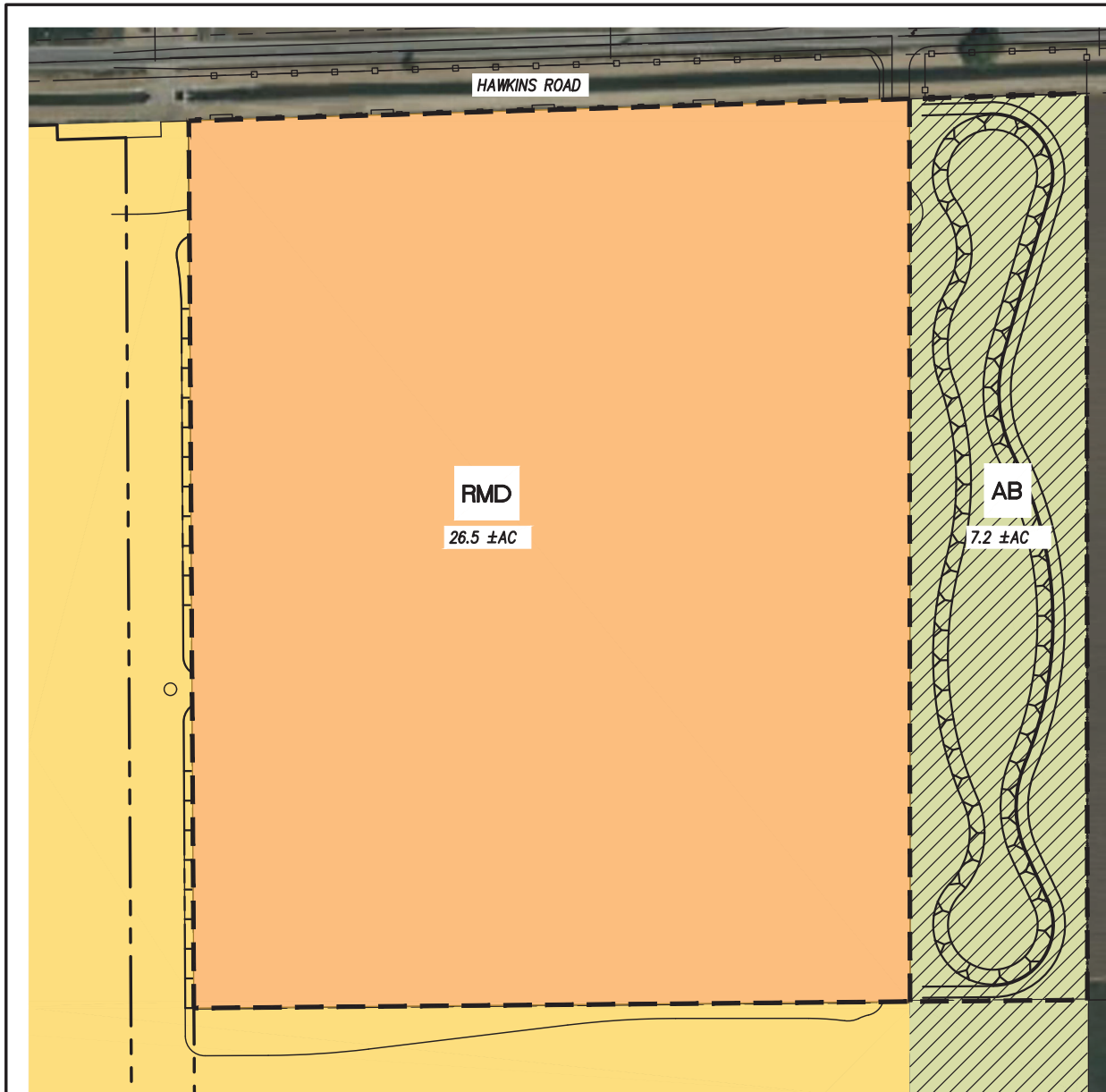
### THE FIELDS AT ALAMO CREEK ZONING EXHIBIT (PROPOSED)



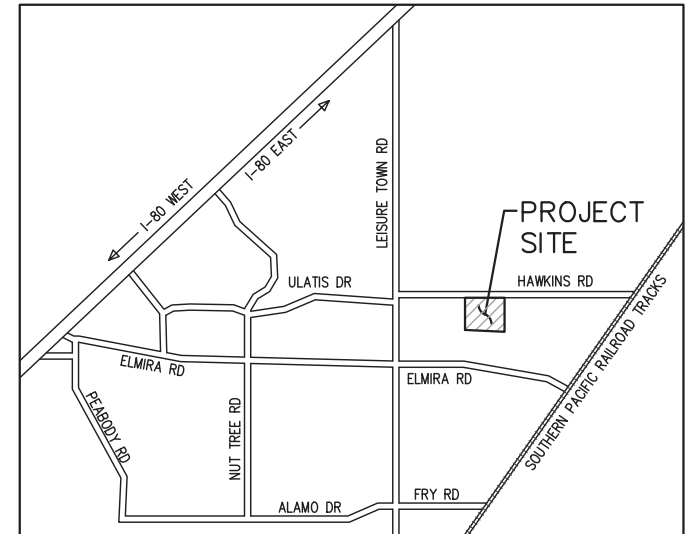
NOT TO SCALE

#### LEGEND

- RESIDENTIAL MEDIUM DENSITY (RMD)
- PUBLIC FACILITIES (PF) WITH AGRICULTURAL BUFFER OVERLAY (AB)



### PROJECT LOCATION





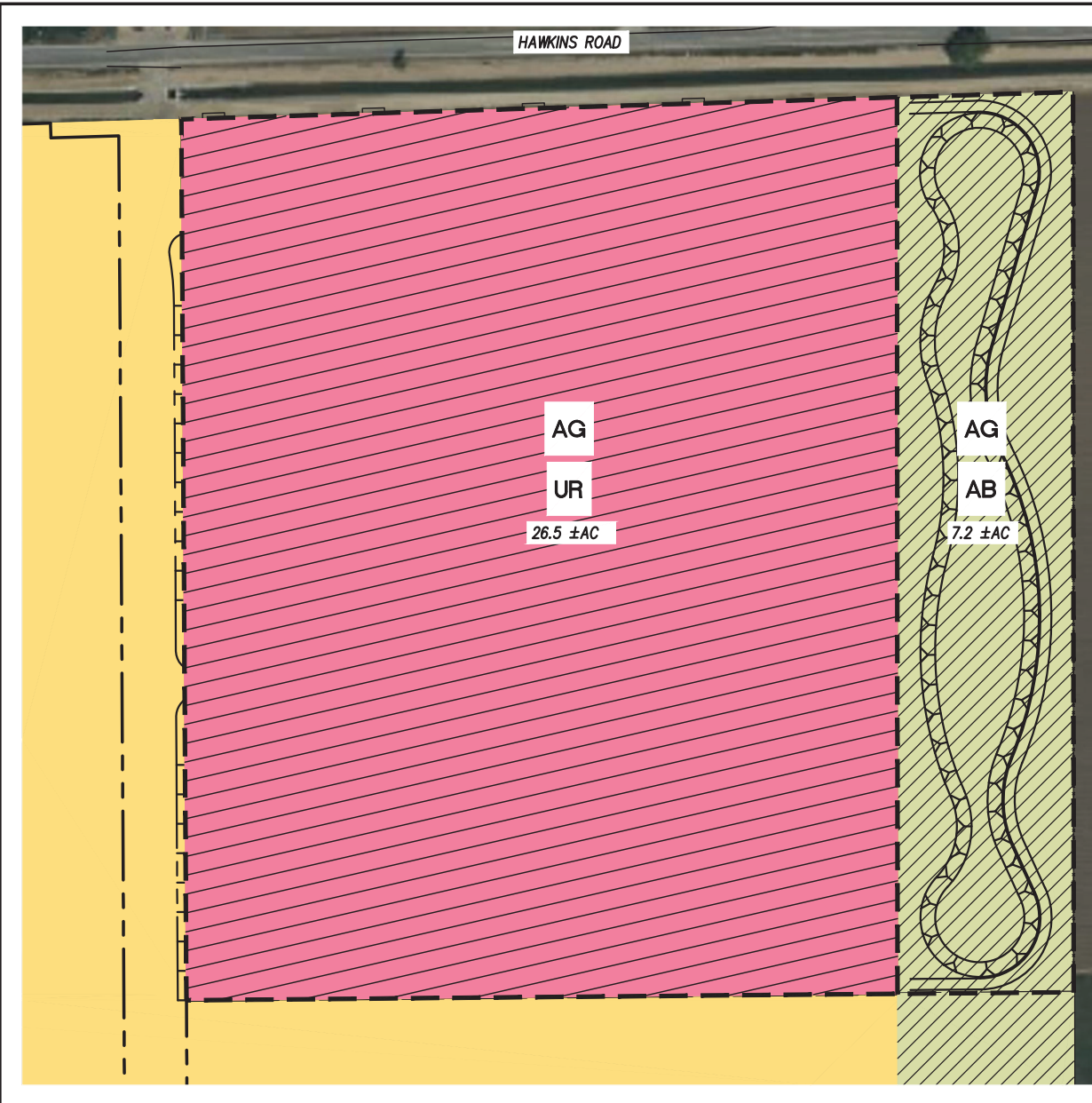
### THE FIELDS AT ALAMO CREEK GENERAL PLAN EXHIBIT (PROPOSED)



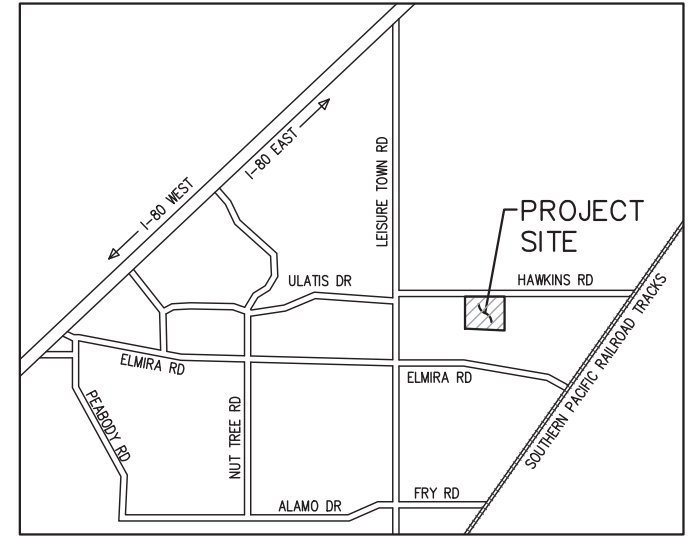
NOT TO SCALE

#### LEGEND

-  RESIDENTIAL MEDIUM DENSITY (RMD)
-  AGRICULTURAL BUFFER (AB)



### PROJECT LOCATION



### THE FIELDS AT ALAMO CREEK LAND USE EXHIBIT (EXISTING)

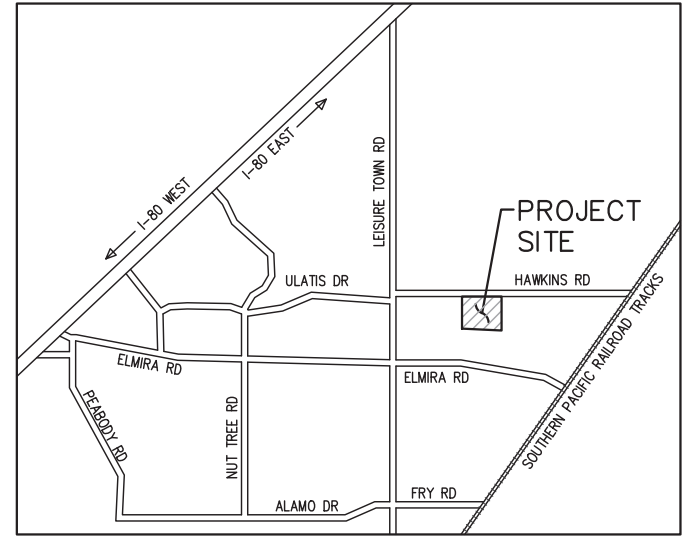


NOT TO SCALE

#### LEGEND

- SOLANO COUNTY: AGRICULTURAL (AG)  
CITY OF VACAVILLE: URBAN RESERVE (UR)
- SOLANO COUNTY: AGRICULTURAL (AG)  
CITY OF VACAVILLE: AGRICULTURAL BUFFER (AB)

### PROJECT LOCATION



### THE FIELDS AT ALAMO CREEK COUNTY ZONING EXHIBIT (EXISTING)



NOT TO SCALE

#### LEGEND

 SOLANO COUNTY: AGRICULTURAL (AG)

A-40

33.7 ±AC